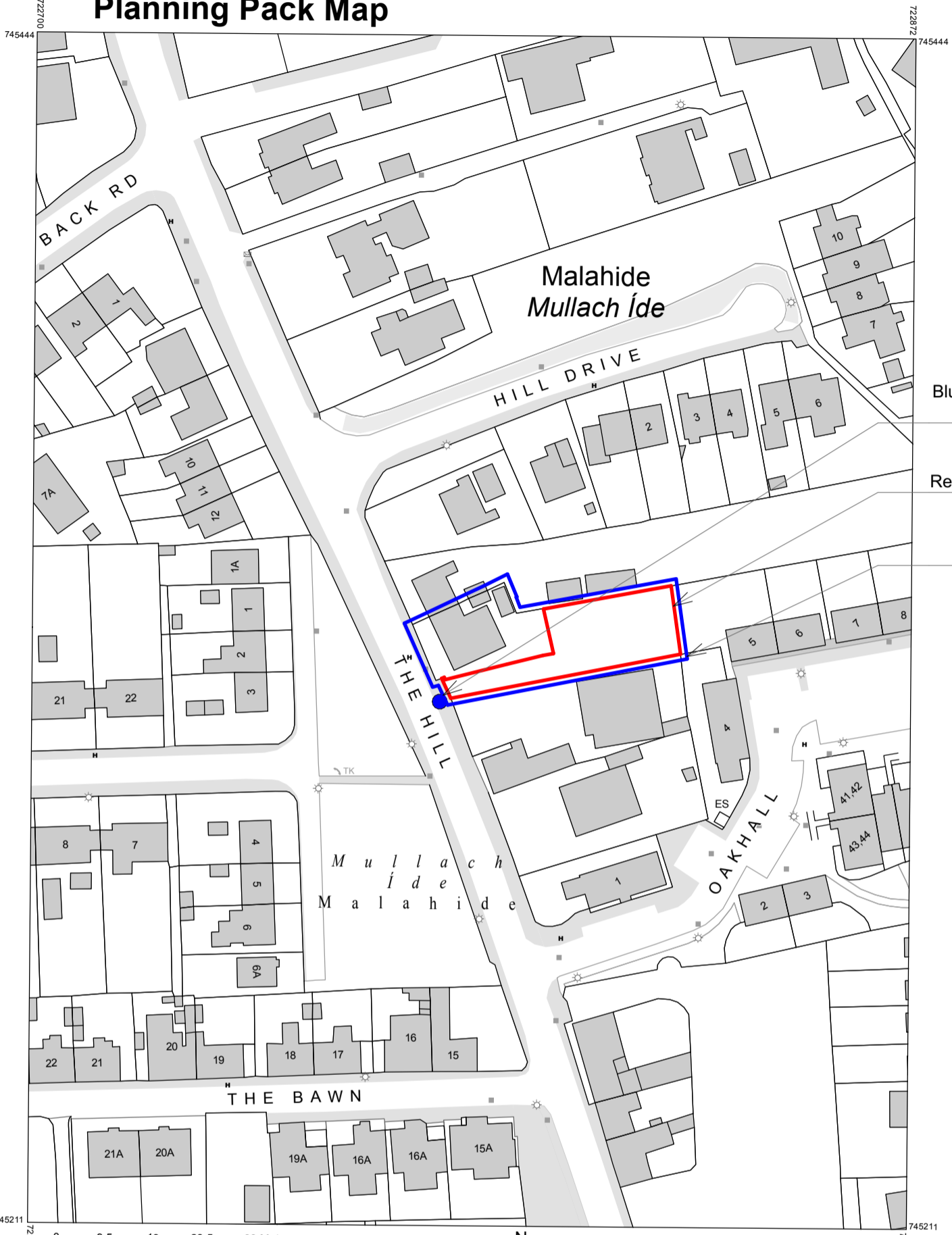
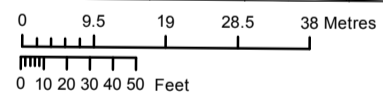


# Planning Pack Map



- Blue dot indicates position of Site Notice
- Red line indicates Boundary Line
- Blue line indicates land with similar ownership



OUTPUT SCALE: 1:1,000



**CENTRE COORDINATES:**  
ITM 722786,745328

**PUBLISHED:** 10/10/2023  
**MAP SERIES:** 1:1,000  
1:2,500

**ORDER NO.:** 50361969\_1  
**MAP SHEETS:** 2995-14  
2995-D

**CAPTURE RESOLUTION:**  
The map objects are only accurate to the resolution at which they were captured. Output scale is not indicative of data capture scale.  
Further information is available at:  
[www.osi.ie](http://www.osi.ie); search 'Capture Resolution'  
**LEGEND:**  
[www.osi.ie](http://www.osi.ie); search 'Large Scale Legend'

**COMPILED AND PUBLISHED BY:**  
National Mapping Division of  
Táilte Éireann,  
Phoenix Park,  
Dublin 8,  
Ireland.  
D08F6E4

[www.tailte.ie](http://www.tailte.ie)

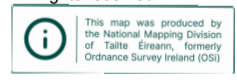
Any unauthorised reproduction  
infringes Táilte Éireann copyright.

No part of this publication may  
be copied, reproduced or transmitted  
in any form or by any means without  
the prior written permission of the  
copyright owner.

The representation on this map  
of a road, track or footpath  
is not evidence of the existence  
of a right of way.

Ordnance Survey maps  
never show legal property  
boundaries, nor do they  
show ownership of physical  
features.

© National Mapping Division of  
Táilte Éireann, 2023  
All rights reserved



**Táilte  
Éireann**

Status		Purpose of Issue		Layout Title																			
<b>S2</b>		<b>Planning</b>		<b>Location Plan</b>																			
Project		Scales @ A3		Client																			
<b>McKinney</b>		<b>1:1000</b>		<b>Mick McKinney</b>																			
Originator		Project No.		Drawing Number																			
 <b>DARRAGH LYNCH ARCHITECTS</b>		<b>2333</b>		<table border="1"> <thead> <tr> <th>project</th> <th>originator</th> <th>volume</th> <th>level</th> <th>type</th> <th>role</th> <th>number</th> <th>rev</th> </tr> </thead> <tbody> <tr> <td>2333</td> <td>DLA</td> <td>XX</td> <td>GF</td> <td>DR</td> <td>A</td> <td>0001</td> <td>01</td> </tr> </tbody> </table>				project	originator	volume	level	type	role	number	rev	2333	DLA	XX	GF	DR	A	0001	01
project	originator	volume	level	type	role	number	rev																
2333	DLA	XX	GF	DR	A	0001	01																
01	02	Planning	24/10/2023	S2																			
RevID	Transmittal Set ID	Transmittal Set Name	Issue Date	Issuer-Ints	Status	Approved by																	