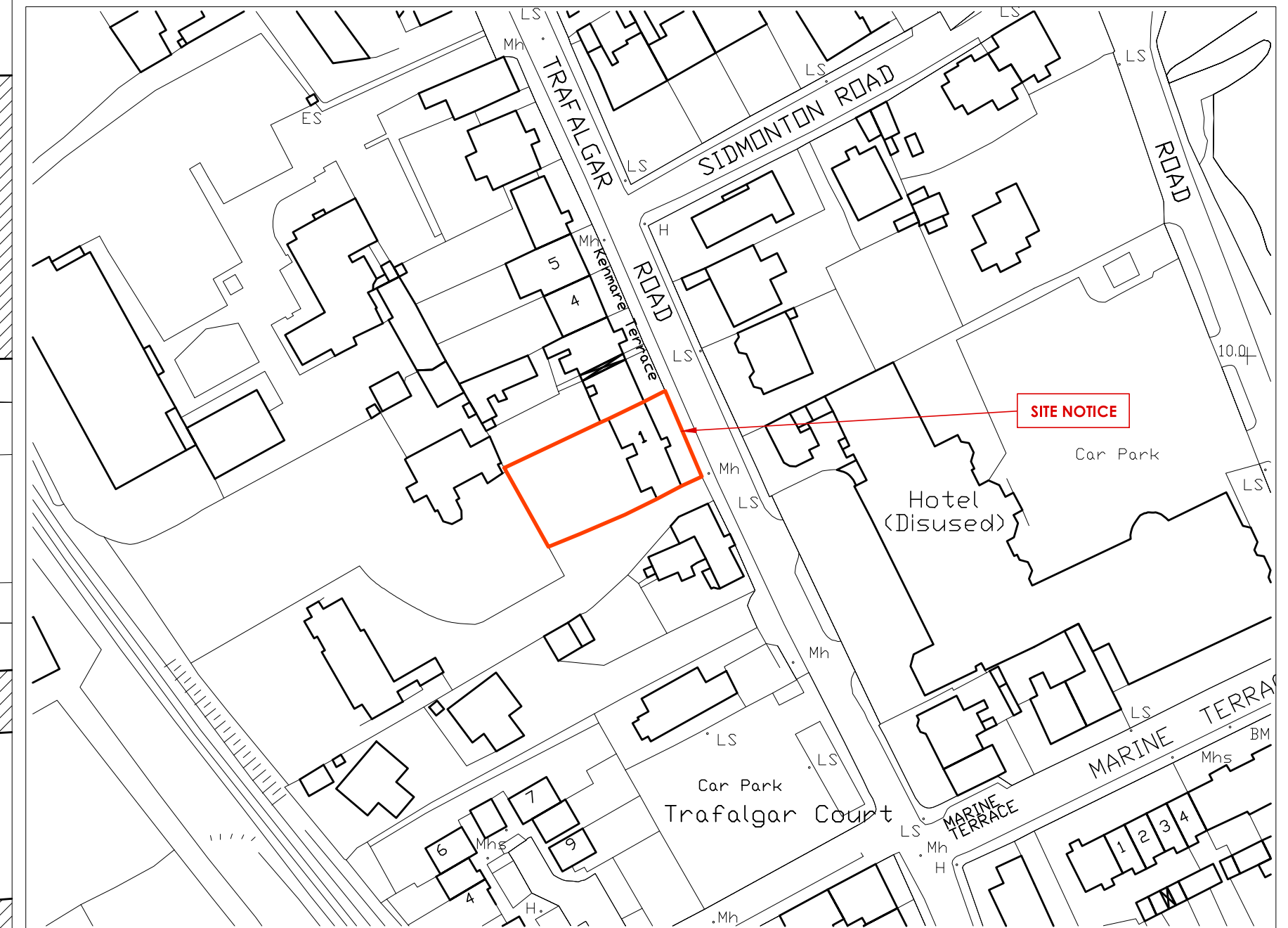
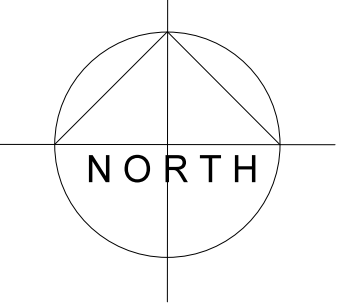




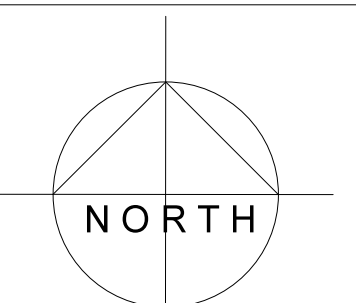
SITE LOCATION MAP
SCALE 1:10560 (6 INCH TO 1 MILE)

EXTRACT FROM ORDNANCE MAP No'S. WW008
© ORDNANCE SURVEY IRELAND AND GOVERNMENT OF IRELAND
ITM CENTER POINT CO-ORDINATE
X,Y = 729450, 712641
REFER TO ORDNANCE SURVEY COPYRIGHT RECEIPT ON DRAWING P2
SITE OUTLINED RED



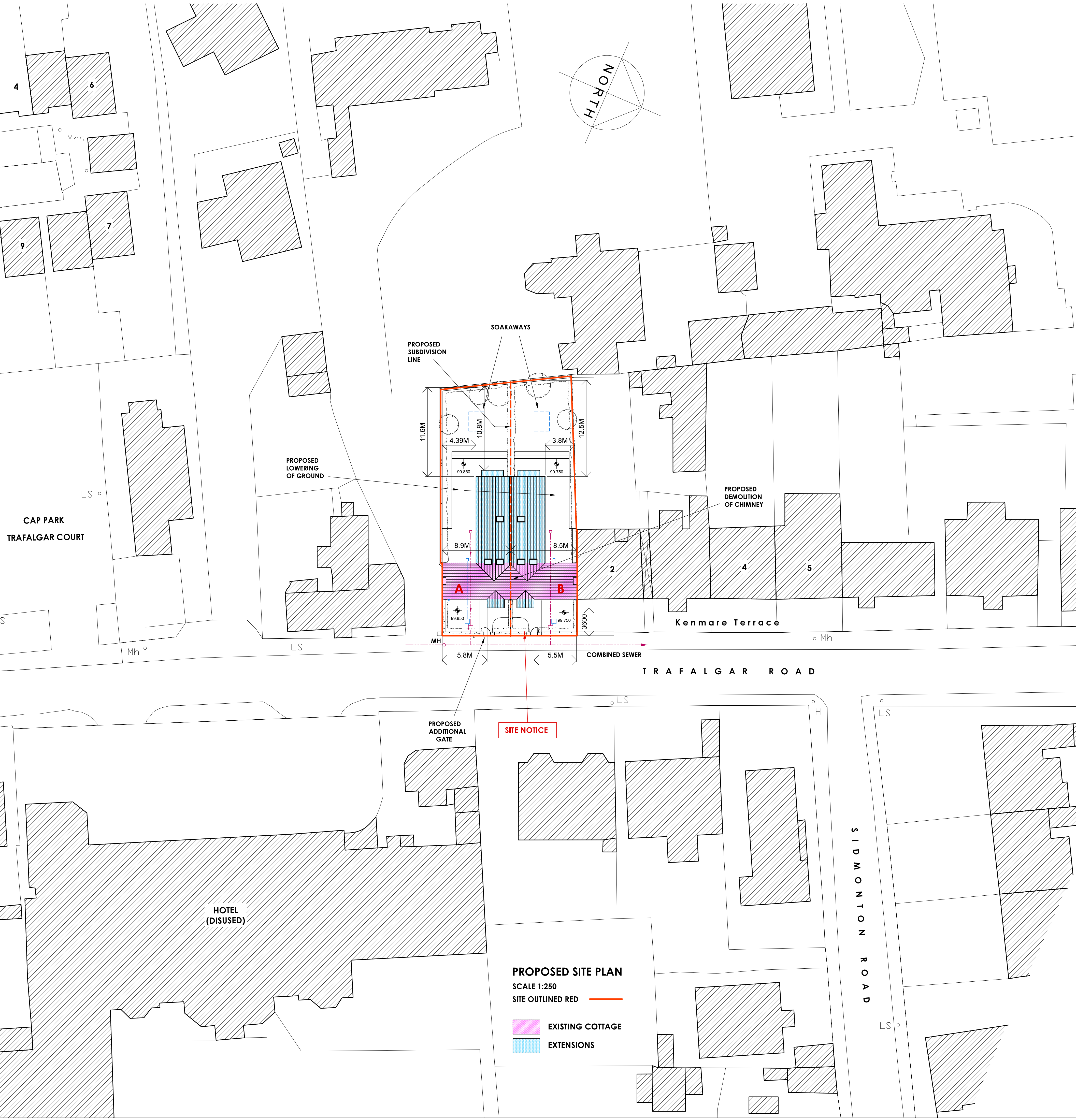
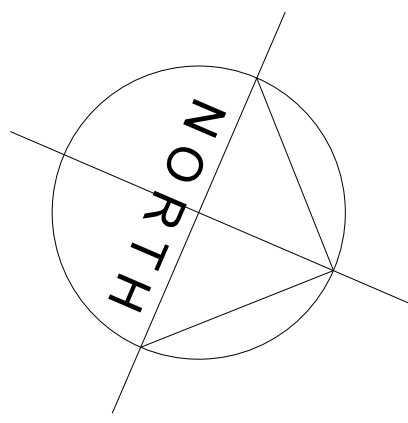
SITE LOCATION MAP
SCALE 1:1000

EXTRACT FROM ORDNANCE MAP No'S. 3674-12, 3674-13,
© ORDNANCE SURVEY IRELAND AND GOVERNMENT OF IRELAND
ITM CENTER POINT CO-ORDINATE
X,Y = 729450, 712641
REFER TO ORDNANCE SURVEY COPYRIGHT RECEIPT ON DRAWING P2
SITE OUTLINED RED



NOTE THIS DRAWING IS FOR PLANNING PURPOSES ONLY.
NOT FOR CONSTRUCTION OR OTHER PURPOSE
© STEPHEN NEWELL ARCHITECTS LTD.

PROJECT	SUBDIVISION OF 1 KENMARE TERRACE, TRAFALGER ROAD, GREYSTONES
CLIENT	BEATRICE GLASS
STAGE	PLANNING APPLICATION
TITLE	SITE LOCATION MAPS & PROPOSED SITE / BLOCK PLAN
SCALE	1: 250, 1:1000, 1:10560 (6 inch) @ A1
DATE	APRIL 2017



PROPOSED SITE PLAN
SCALE 1:250

SITE OUTLINED RED

EXISTING COTTAGE
EXTENSIONS