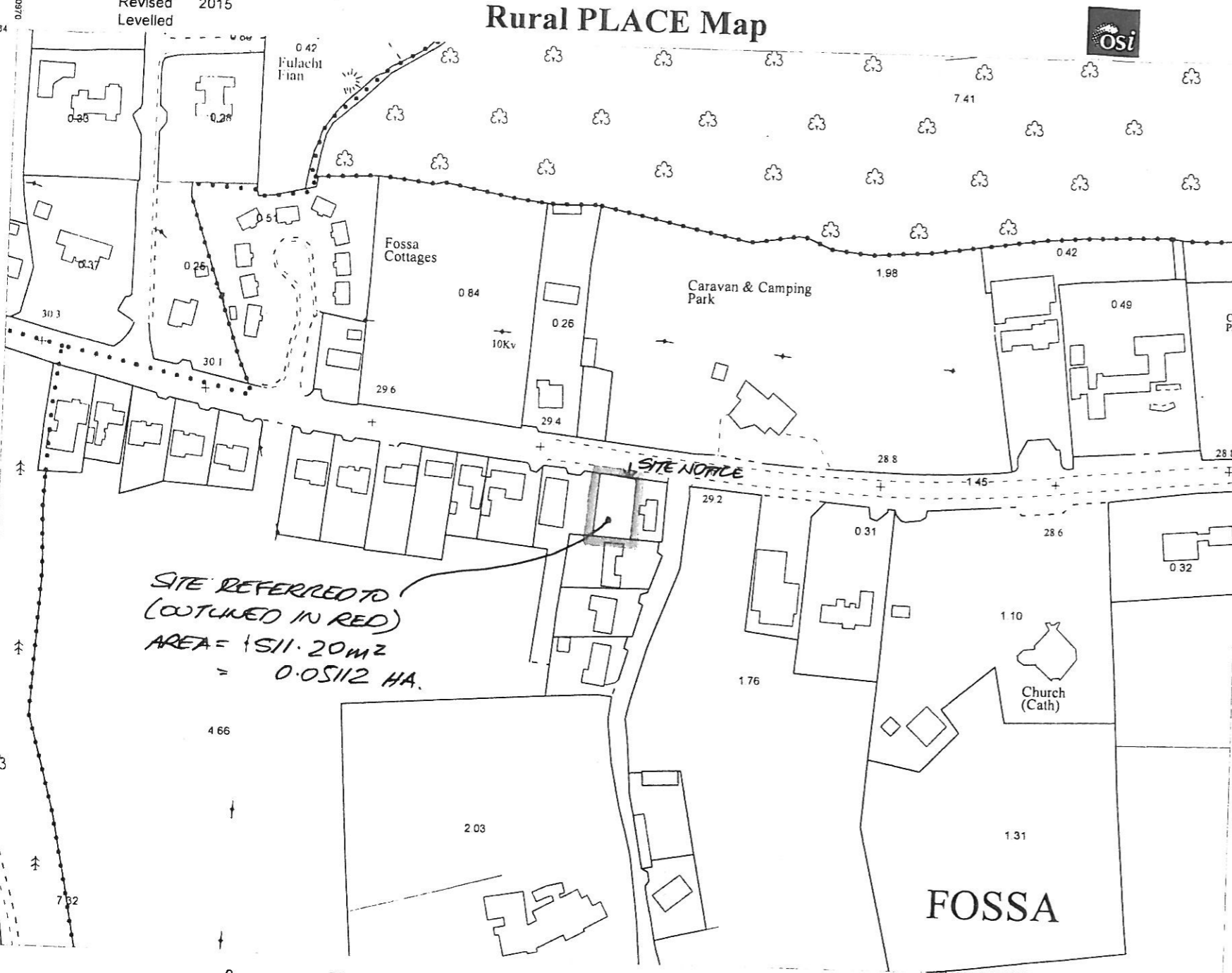



# Rural PLACE Map



**SITE REFERRED TO  
(OUTLINED IN RED)  
AREA = 1511.20m<sup>2</sup>  
= 0.05112 HA.**

Scale:- 1:2,500  
Scála:- 1:2,500



Plot Ref No 25322326\_1\_1  
Plot Date 06-MAR-2018

**ITM CENTRE PT COORDS**

491235.592127

**DESCRIPTION**

**MAP SHEETS**

1:2500  
6037-D



Produced by National Map Services,  
Unit 7, South Ring Business Park,  
Kinsale Road,  
Co. Cork  
On behalf of Ordnance Survey Ireland,  
Phoenix Park, Dublin 8.

Sárionn atáirgeadh neamhúdaraithe cóipcheart  
Shurbhíreachtaí Ordánáis Éireann agus  
Rialtas na hÉireann  
Unauthorised reproduction infringes Ordnance  
Survey Ireland and Government of Ireland  
copyright.

Gach cead cosnamh. Ní ceadmhach aon chuid  
den fhóilseachán seo a chóipeáil, a atáirgeadh nó  
a tharchur in aon fhoirm ná ar aon bhealach gan  
cead i scríbhinn roimh ré ó úinéirí an chóipcheart.  
All rights reserved. No part of this publication may  
be copied, reproduced or transmitted in any form  
or by any means without the prior written  
permission of the copyright owners

© Saurbhíreachtaí Ordánáis Éireann, 2018  
© Ordnance Survey Ireland, 2018



All materials to be used and works to be carried out to comply in full with building regulations.

It is the responsibility of the client to appoint an engineer to supervise and certify all works to be carried out.

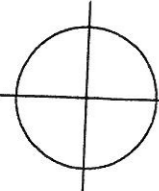
The attached drawings are for planning application purposes only. They are not to be used as building or tender drawings for the purposes of construction or engaging a builder

It is the responsibility of the client to appoint a BER assessor to prepare a report to ascertain proposed materials to be used and works to be carried out in order to achieve a high BER.

Universal access to be provided as per current building regulations.

Provide where necessary all stepped, parcelled, vertical and horizontal DPCs together with all cavity trays, flashings and tanking as per engineers spec. and details.

Planning issue only



RURAL PLACE MAP

SCALE: 1 : 2500



PROPOSED DWELLING HOUSE AT FOSSA, KILLARNEY, CO KERRY FOR PATRICK J. DONOVAN AND DIANA FAWSITT

DATE: 18 TH JULY 2018 SCALE: 1:2,500 DRN. NO: 02

DRN BY: GER O DOWD TITLE: RURAL PLACE REF NO: PJD