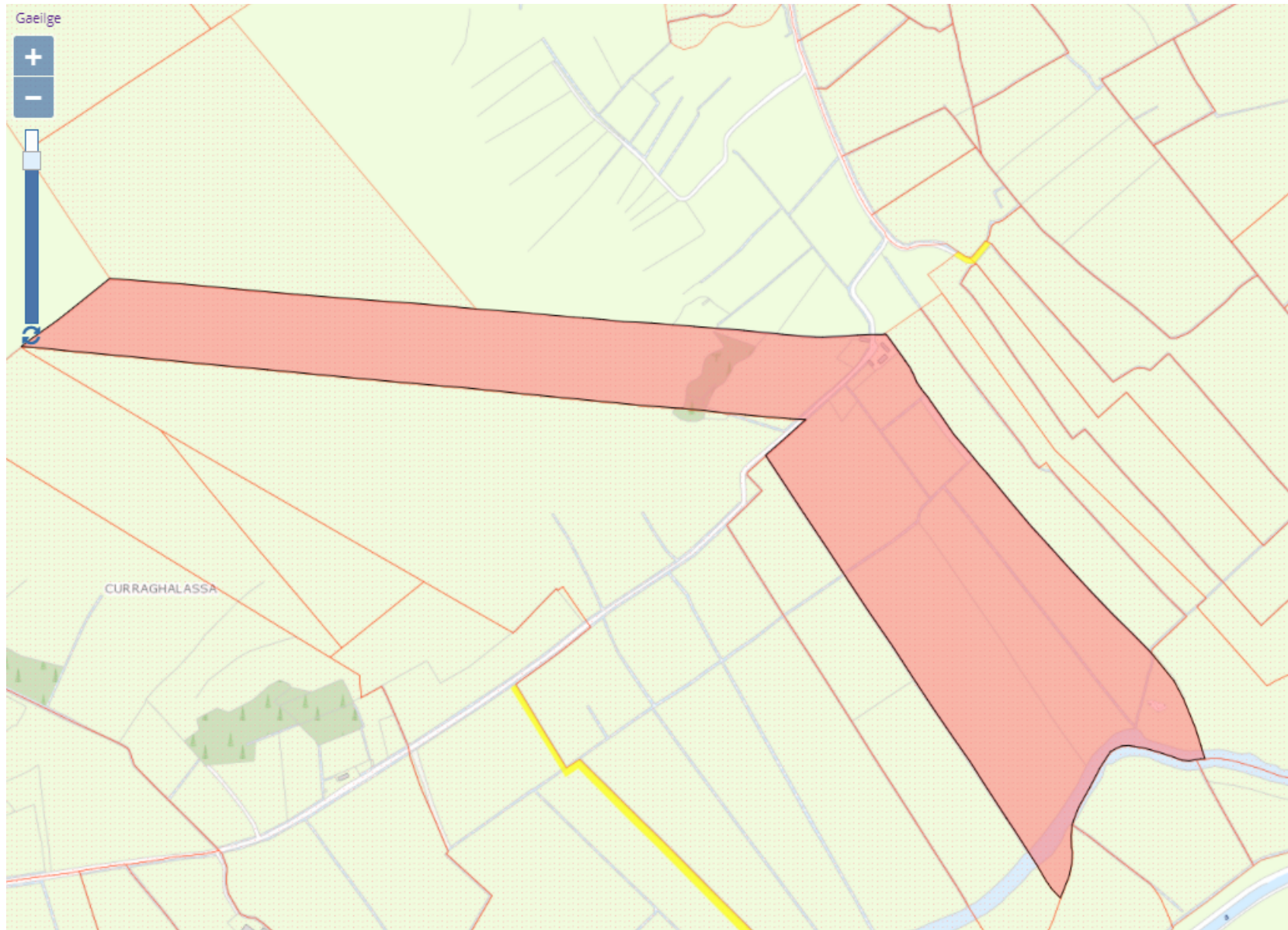


Folio: OY785 – 74.50 Acres Curraghalassa, Ferbane, Co. Offaly



The map displays a large, irregularly shaped property area highlighted in red, situated in a rural landscape with green fields and a network of roads. The property is located in Curraghalassa, Ferbane, Co. Offaly. The map includes a scale bar and a compass rose in the top left corner.

Property Details

Folio Number	OY785
Title Level	Freehold
Plan Number	5
Property Number	1
Area of selected plans	30.10 hectares.
Number of Plans on this folio:	1
Address	Curraghalassa, Ferbane, Co. Offaly, R42 V635

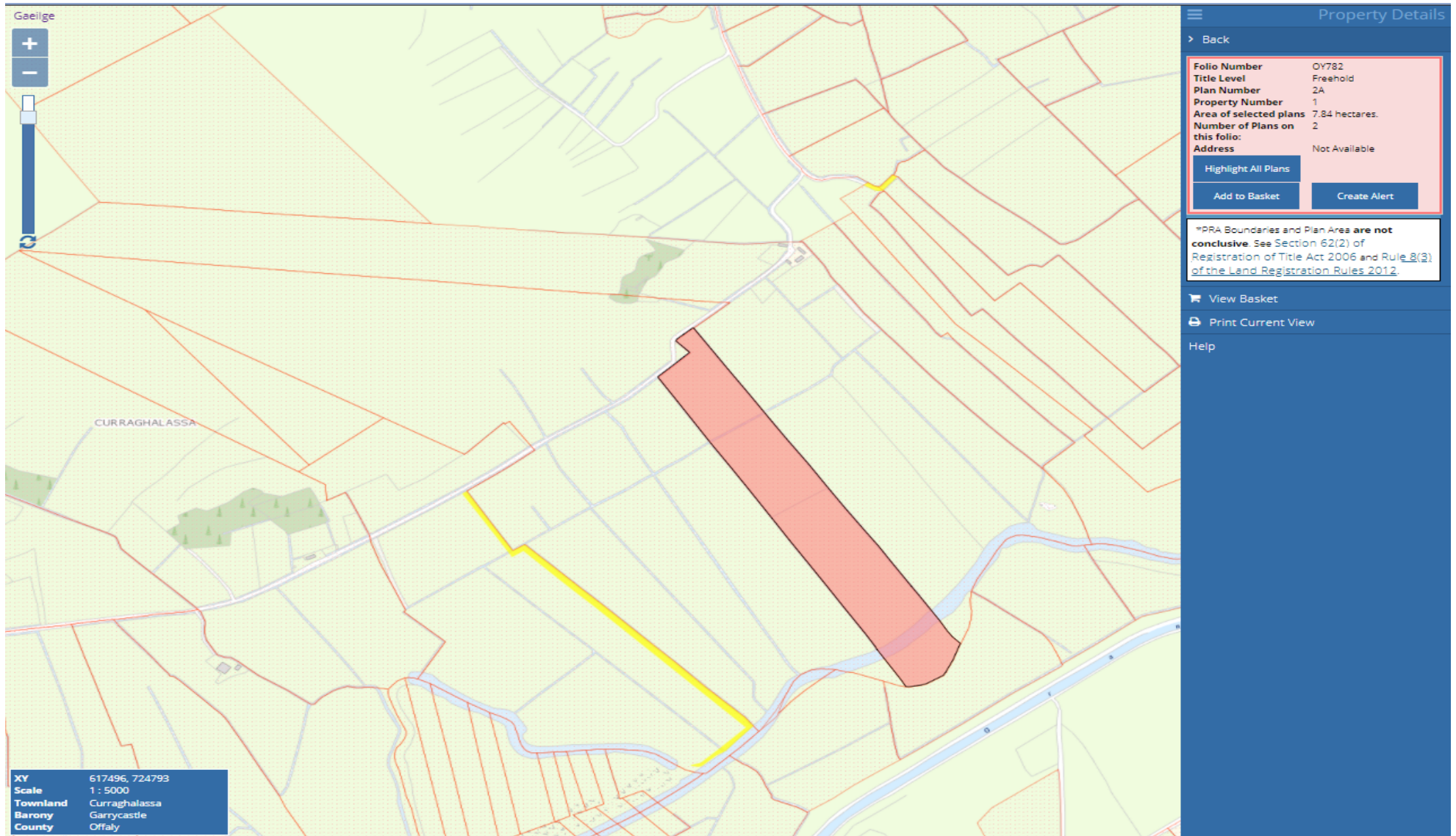
[Add to Basket](#) [Create Alert](#)

***PRA Boundaries and Plan Area are not conclusive. See Section 62(2) of Registration of Title Act 2006 and Rule 8(3) of the Land Registration Rules 2012.**

[View Basket](#) [Print Current View](#) [Help](#)

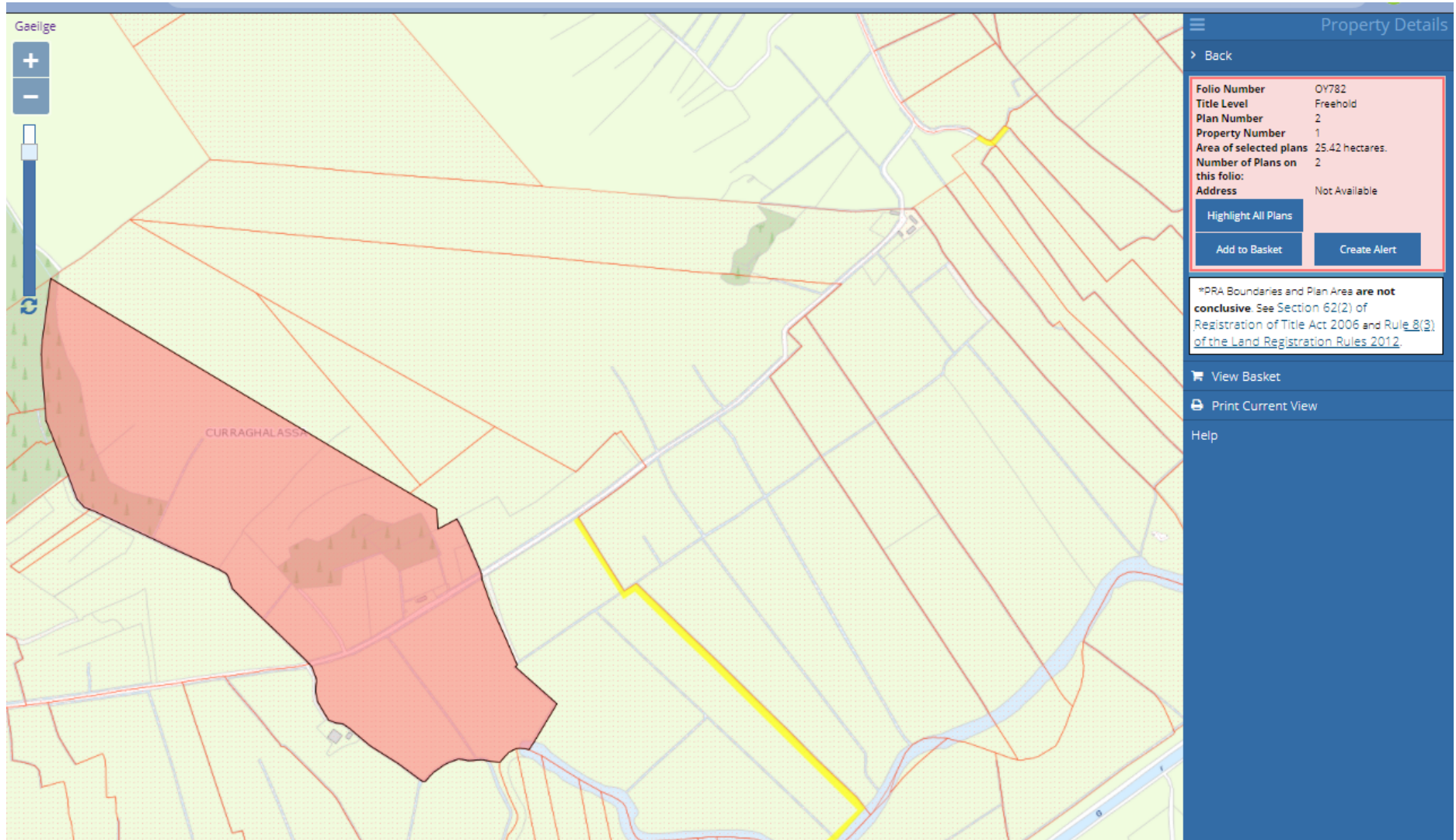
A detached Farmhouse with outbuildings are contained in this folio

Folio: OY782 – 17.37 Acres Curraghalassa, Ferbane, Co. offaly



This Folio is adjacent to the 74.50 Acres with Farmhouse and outbuildings contained in Folio OY782 in Curraghalassa, Ferbane, Co. Offaly

Folio: OY782 – 62.81 Acres Curraghalassa, Ferbane, Co. Offaly



This is the second portion of lands contained within the Folio of OY782