

P01 SITE LOCATION OSI MAP 1:1000

Description: Digital Cartographic Model (DCM)

Publisher / Source: Ordnance Survey Ireland (OSI)

Data Source / Reference: PRIME2

File Format: Autodesk AutoCAD (DWG_R2013)

File Name: v_50063969_1.dwg

Clip Extent / Area of Interest (AOI): LLX,LLY= 650583.8573,655130.5165 LRX,LRV= 650816.8573,655130.5165 ULX,ULY= 650583.8573,655302.5165 URX,URY= 650816.8573,655302.5165

Projection / Spatial Reference: IRENET95_Irish_Transverse_Mercator

Centre Point Coordinates: X,Y= 650700.3573,655216.5165

Reference Index: Map Series | Map Sheets 1:1,000 | 4766-19 1:1,000 | 4766-14

Data Extraction Date: Date= 22-May-2019

Source Data Release: DCLMS Release V1.117.105

Product Version: Version= 1.3

License / Copyright: Ordnance Survey Ireland 'Terms of Use' apply. Please visit 'www.osi.ie/about/terms-conditions'.

© Ordnance Survey Ireland, 2019

Compiled and published by Ordnance Survey Ireland, Phoenix Park, Dublin 8, Ireland.

Unauthorised reproduction infringes Ordnance Survey Ireland and Government of Ireland copyright.

All rights reserved. No part of this publication may be copied, reproduced or transmitted in any form or by any means without the prior written permission of the copyright owners.

The representation on this map of a road, track or footpath is not evidence of the existence of a right of way.

Ordnance Survey maps never show legal property boundaries, nor do they show ownership of physical features.

© Suirbhéireacht Ordánais Éireann, 2019

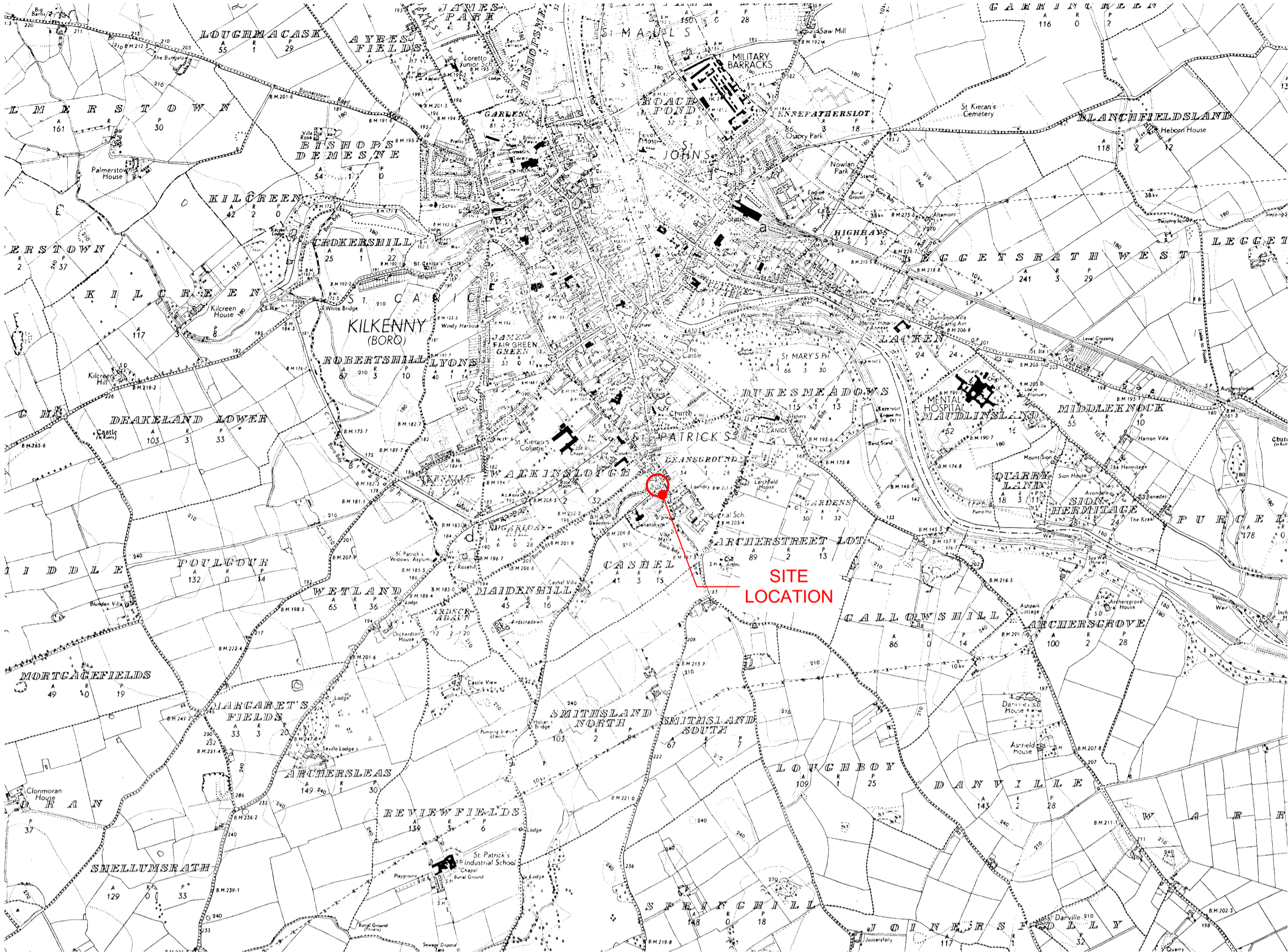
Arna thionsú agus arna fhóisiú ag Suirbhéireacht Ordánais Éireann, Páirc an Fhionnuisce, Baile Átha Cliath 8, Éire.

Sárlonn atáirgeadh neamhúdaraithe cóipeacht Shuirbhéireacht Ordánais Éireann agus Rialtas na hÉireann.

Gach cead ar cosnamh. Ní ceadmhach aon chuid den fhóilseachán seo a chóipeáil, a atáirgeadh nó a tharchur in aon fhoirm ná ar aon bhealach gan cead i scríbhinn roimh ré ó úinéirí an chóipchirt.

Ní hionann bóthar, bealach nó cosán a bheith ar an léarscáil seo agus fianaise ar chead sli.

Ní thaispeánann léarscail de chuid Ordánais Shuirbhéireacht na hÉireann teorann phointí dleathúil de mhaoin riamh, ná úinéireacht de ghnéithe fhisiciúla.



OSI 6" MAP

Description: Historic 6" Latest Edition

Publisher / Source: Ordnance Survey Ireland (OSI)

Data Source / Reference: KK019

Revision Date = Survey Date = Levelled Date = 31-Dec-1948

9900-14

Revision Date = Survey Date = Levelled Date = 01-Jan-2001

File Format: Tagged Image File Format (TIFF)

File Name: R_50063969_1.tif

Clip Extent / Area of Interest (AOI): LLX,LLY= 648239.3573,653399.5165 LRX,LRV= 653161.3573,653399.5165 ULX,ULY= 648239.3573,657033.5165 URX,URY= 653161.3573,657033.5165

Projection / Spatial Reference: IRENET95_Irish_Transverse_Mercator

Centre Point Coordinates: X,Y = 650700.3573,655216.5165

Data Extraction Date: 22-May-2019

Product Version: 1.3

License / Copyright: Ordnance Survey Ireland 'Terms of Use' apply. Please visit 'www.osi.ie/about/terms-conditions'.

© Ordnance Survey Ireland, 2019

Compiled and published by Ordnance Survey Ireland, Phoenix Park, Dublin 8, Ireland.

Unauthorised reproduction infringes Ordnance Survey Ireland and Government of Ireland copyright.

All rights reserved. No part of this publication may be copied, reproduced or transmitted in any form or by any means without the prior written permission of the copyright owners.

The representation on this map of a road, track or footpath is not evidence of the existence of a right of way.

Ordnance Survey maps never show legal property boundaries, nor do they show ownership of physical features.

© Suirbhéireacht Ordánais Éireann, 2019

Arna thionsú agus arna fhóisiú ag Suirbhéireacht Ordánais Éireann, Páirc an Fhionnuisce, Baile Átha Cliath 8, Éire.

Sárlonn atáirgeadh neamhúdaraithe cóipeacht Shuirbhéireacht Ordánais Éireann agus Rialtas na hÉireann.

Gach cead ar cosnamh. Ní ceadmhach aon chuid den fhóilseachán seo a chóipeáil, a atáirgeadh nó a tharchur in aon fhoirm ná ar aon bhealach gan cead i scríbhinn roimh ré ó úinéirí an chóipchirt.

Ní hionann bóthar, bealach nó cosán a bheith ar an léarscáil seo agus fianaise ar chead sli.

Ní thaispeánann léarscail de chuid Ordánais Shuirbhéireacht na hÉireann teorann phointí dleathúil de mhaoin riamh, ná úinéireacht de ghnéithe fhisiciúla.

NOTES RELEVANT TO PARTICULAR JOB STAGE:

SKETCH AND DESIGN STAGE: ALL DRAWINGS ARE FOR DISCUSSION PURPOSES ONLY. DRAWINGS ARE NOT TO BE USED FOR ANY OTHER PURPOSE.

PLANNING STAGE: ALL DRAWINGS ARE FOR PLANNING APPLICATION PURPOSES ONLY. DRAWINGS ARE NOT TO BE USED FOR ANY OTHER PURPOSE. ANY CHANGES MADE TO THESE DRAWINGS ARE SUBJECT TO IMMEDIATE APPROVAL BY BRIAN DUNLOP ARCHITECTS. ANY CHANGES TO THESE DRAWINGS MAY HAVE PLANNING IMPLICATIONS. FIGURED DIMENSIONS ONLY TO BE USED FROM THIS DRAWING.

CONSTRUCTION STAGE: ALL DRAWINGS ARE FOR CONSTRUCTION PURPOSES ONLY. DRAWINGS ARE NOT TO BE USED FOR ANY OTHER PURPOSE. ANY CHANGES MADE TO THESE DRAWINGS ARE SUBJECT TO IMMEDIATE APPROVAL BY BRIAN DUNLOP ARCHITECTS. ANY CHANGES TO THESE DRAWINGS MAY HAVE PLANNING IMPLICATIONS. FIGURED DIMENSIONS ONLY TO BE USED FROM THIS DRAWING.

OSI MAP No. KK019 9900-14

BRIAN DUNLOP ARCHITECTS
ORDINANCE SURVEY LICENCE No. AR 0119421

AREA OUTLINED
IN RED
0.254 Hectares

REV.	NOTE	DATE

CLIENT: HANSA PROPERTIES LTD






DEVELOPMENT: PROPOSED RESIDENTIAL DEVELOPMENT

LOCATION: UPPER PATRICK ST. KILKENNY

DRAWING TITLE: ORDINANCE SURVEY & SITE LOCATON MAPS

brian dunlop architects

Address: 15 Patrick Street, Kilkenny
Telephone: 056 7813015
E-Mail: info@bdarchitects.ie
Website: www.bdarchitects.ie

PLANNING	
	Job No. 1930
	Dwg No. 1930-P-001
	Date JULY 2021
	Scale AS SHOWN @ A1
	Drawn By B. DUNLOP
	Issued By B. DUNLOP
	Checked By B. DUNLOP

© BRIAN DUNLOP ARCHITECTS. THIS DRAWING AND THE DESIGN THEREON IS COPYRIGHT AND MAY NOT BE REPRODUCED, DISTRIBUTED OR USED FOR ANY PURPOSE WITHOUT THE WRITTEN CONSENT OF BRIAN DUNLOP ARCHITECTS.