

Planning Pack Map

ITM COORDINATES AT CORNER OF SITE (X,Y): 716801, 732461

LOCATION OF SITE NOTICE

OUTPUT SCALE: 1:1,000

CAPTURE RESOLUTION: The map objects are only accurate to the resolution at which they were captured. Output scale is not indicative of data capture scale. Further information is available at: http://www.osi.ie_search/Capture-Resolution/

OS Ordnance Survey Ireland National Mapping Agency

CENTRE COORDINATES:
ITM 716797, 732465

PUBLISHED: 28/06/2019
ORDER NO.: 50070931_1

MAP SERIES: 1:1,000
MAP SHEETS: 3264-21, 3264-22

COMPILED AND PUBLISHED BY:
Ordnance Survey Ireland, Phoenix Park, Dublin 8, Ireland.

Unauthorised reproduction infringes Ordnance Survey Ireland and Government of Ireland copyright.

All rights reserved.
No part of this publication may be copied, reproduced or transmitted in any form or by any means without the prior written permission of the copyright owners.

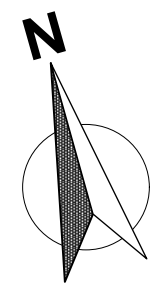
The representation on this map of a road, track or footpath is not evidence of the existence of a right of way.



Ordnance Survey maps never show legal property boundaries, nor do they show ownership of physical features.

© Surbhreacht Ordánais Éireann, 2019
© Ordnance Survey Ireland, 2019
www.osi.ie/copyright

LEGEND:
<http://www.osi.ie>
search 'Large Scale Legend'

Ordnance Survey Ireland Licence No. CYAL50174577
(OS Map nos. 3264-21 & 3264-22)



 Site boundary - Subject of this Application
 To be demolished
 Photograph Viewpoint reference

Scale 1:200@A1

THIS DRAWING IS COPYRIGHT. DO NOT SCALE. USE FIGURED DIMENSIONS ONLY

info@oms.ie
www.oms.ie