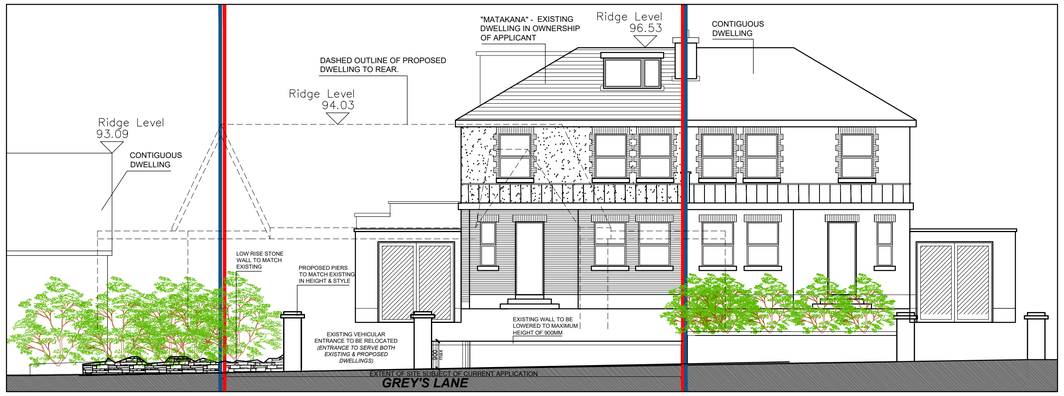

Proposed Vehicular Entrance Elevation (Grey's Lane).....Scale 1:100

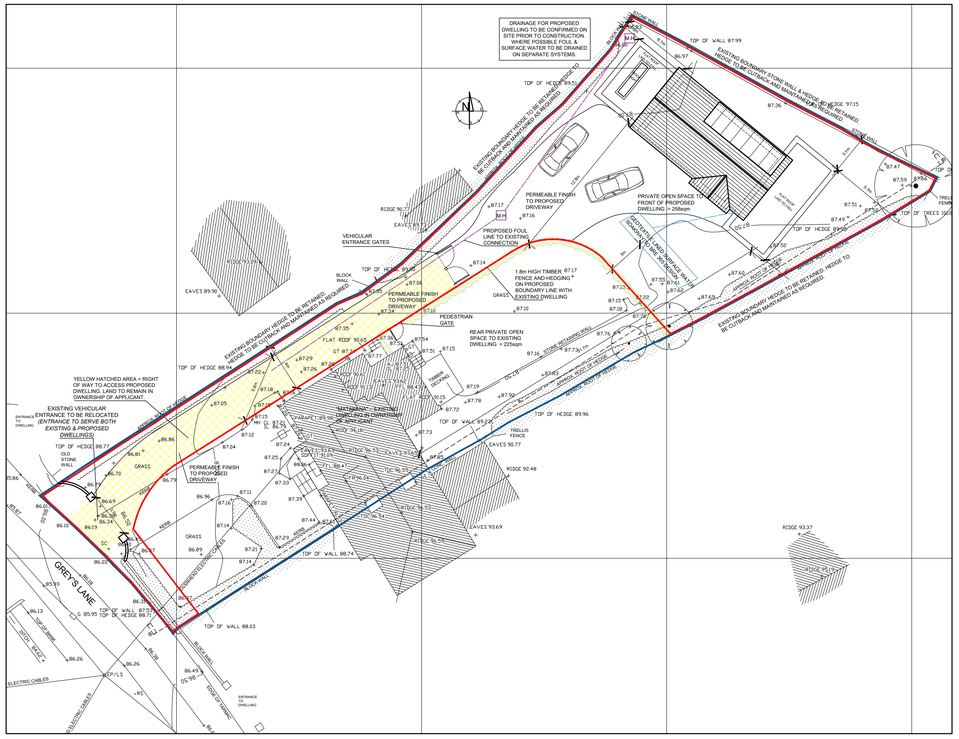

Proposed Site Plan / Roof Plan.....Scale 1:250

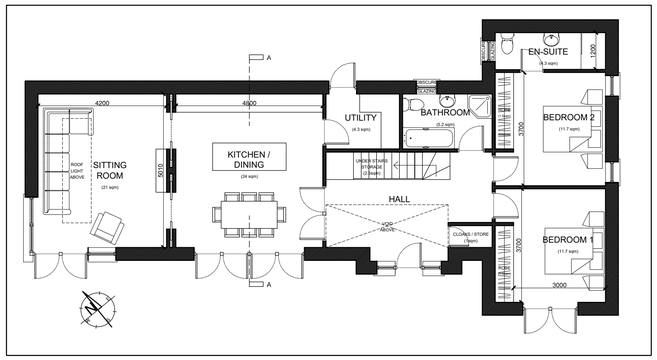

Proposed Ground Floor Plan.....Scale 1:100

Floor Area = 100sqm

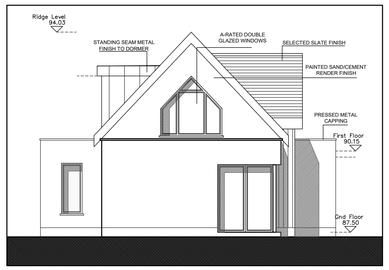

Proposed North West (Side) Elevation.....Scale 1:100

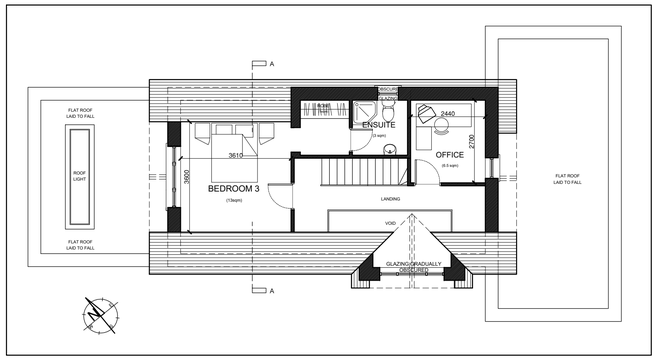

Proposed First Floor Plan.....Scale 1:100

Floor Area = 36.4sqm

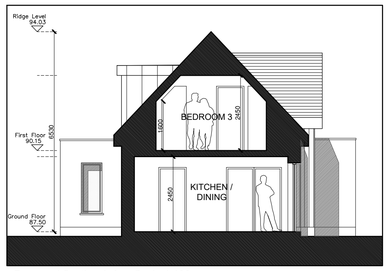

Proposed Section A-A.....Scale 1:100

Proposed South West (Front) Elevation.....Scale 1:100

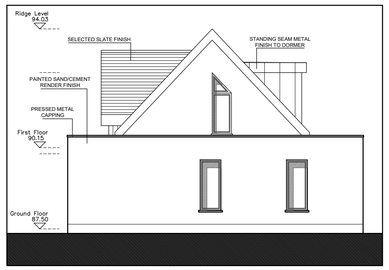

Proposed South East (Side) Elevation.....Scale 1:100

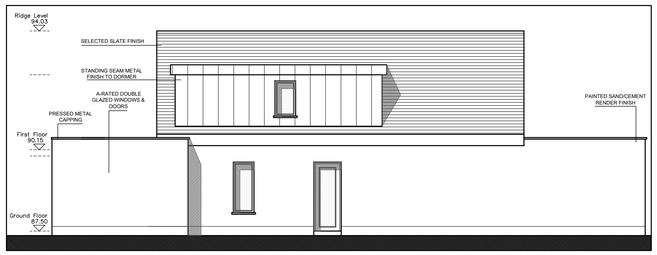

Proposed North East (Rear) Elevation.....Scale 1:100

NOTES:

1. All boundaries, dimensions and levels are to be checked on site before construction and any discrepancies are to be reported to the Architect.
2. Partial Service: Any discrepancies with site or other information is to be advised to the Architect and direction or approval is to be sought before the implementation of the detail.
3. Do not scale this drawing.
4. For the purpose of coordination, all relevant parties must check this information prior to implementation and report any discrepancies to the Architect.
5. All works to comply with current building regulations.
6. This drawing is copyright.

Clarification of Additional Information

Rev. No	Date	Revision	Drawn by	Checked

Client: Christina Dwyer & Karl Dillon

Sheet Size: A1

Project: Proposed Dwelling to lands at rear of Matakana, Grey's Lane, Howth.

Project: Proposed Plans, Sections & Elevations

ARCHFX
45 Seapark Drive, Clontarf, Dublin 3.
E-mail: info@archfx.ie Tel:+353 (0)87 2804255

Job No	Dwg No	Rev No	Status
2019/045	2019-045-CAI-100	--	P

Scale	Date	Drawn by	Checked by
As Shown @ A1	June 2020	DP	