

Surveyed 1837-1839
 Revised 1909-1937
 Levelled 1937

Record PLACE Map



218239


ITM CENTRE PT COORDS

716534,716970

DESCRIPTION

MAP SHEETS

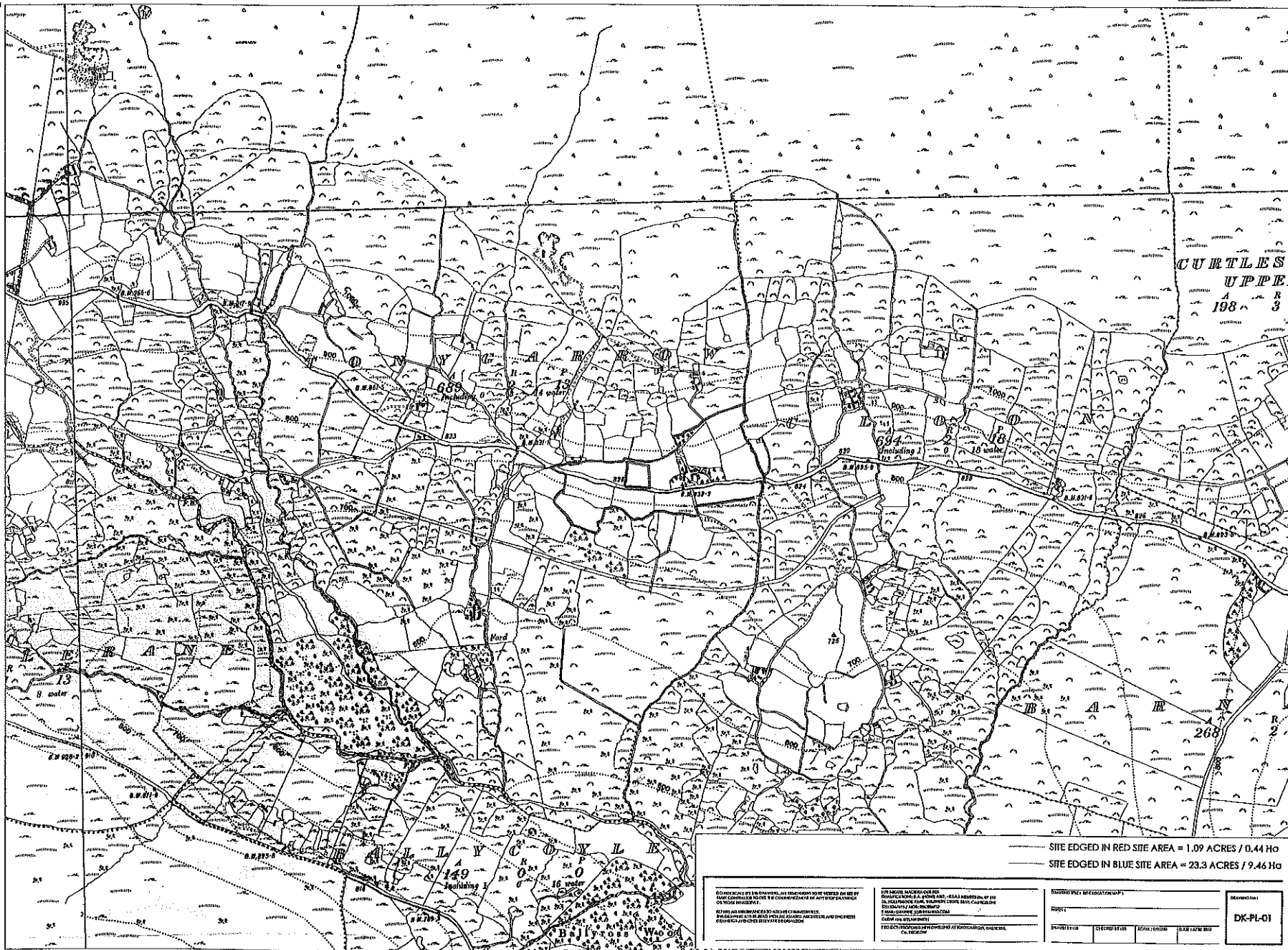
6 inch
 WW002 WW003
 WW006 WW007
 DN027+02



Produced by National Map Centre,
 34 Angler Street, Dublin 2
 On behalf of Ordnance Survey Ireland,
 Phoenix Park, Dublin 8.

Sártafion aifáirgeadh neamhdarailthe cóipeacht Shuirbhéireacht Ordanáis Éireann agus Riailtas na hÉireann.
 Unauthorised reproduction infringes Ordnance Survey Ireland and Government of Ireland copyright.


Gach cead cosnamh. Ní ceadmíhach aon chuid den fhóilseachán seo a chóipeáil, a aifáirgeadh nó a tharchur in aon fhoirm ná ar aon bhealach gan cead i scríbhinn roimh ré ó úinéirí an chóilpáirt. All rights reserved. No part of this publication may be copied, reproduced or transmitted in any form or by any means without the prior written permission of the copyright owners.



— SITE EDGED IN RED SITE AREA = 1.09 ACRES / 0.44 Ha
 — SITE EDGED IN BLUE SITE AREA = 23.3 ACRES / 9.46 Ha

<p>THIS MAP IS THE PROPERTY OF THE NATIONAL MAP CENTRE AND IS LOANED TO YOU BY THE NATIONAL MAP CENTRE. IT IS NOT TO BE REPRODUCED OR TRANSMITTED IN ANY FORM OR BY ANY MEANS WITHOUT THE PRIOR WRITTEN PERMISSION OF THE NATIONAL MAP CENTRE.</p>		<p>THIS MAP IS THE PROPERTY OF THE NATIONAL MAP CENTRE AND IS LOANED TO YOU BY THE NATIONAL MAP CENTRE. IT IS NOT TO BE REPRODUCED OR TRANSMITTED IN ANY FORM OR BY ANY MEANS WITHOUT THE PRIOR WRITTEN PERMISSION OF THE NATIONAL MAP CENTRE.</p>		<p>ORDNANCE SURVEY IRELAND</p>	
<p>NO PART OF THIS PUBLICATION IS TO BE REPRODUCED OR TRANSMITTED IN ANY FORM OR BY ANY MEANS WITHOUT THE PRIOR WRITTEN PERMISSION OF THE NATIONAL MAP CENTRE.</p>		<p>NO PART OF THIS PUBLICATION IS TO BE REPRODUCED OR TRANSMITTED IN ANY FORM OR BY ANY MEANS WITHOUT THE PRIOR WRITTEN PERMISSION OF THE NATIONAL MAP CENTRE.</p>		<p>DK-PL-01</p>	

Scale:- 1:10,560
 Scála:- 1:10,560



Plot Ref. No. 1401607_1
 Plot Date 07-MAY-2010



218641