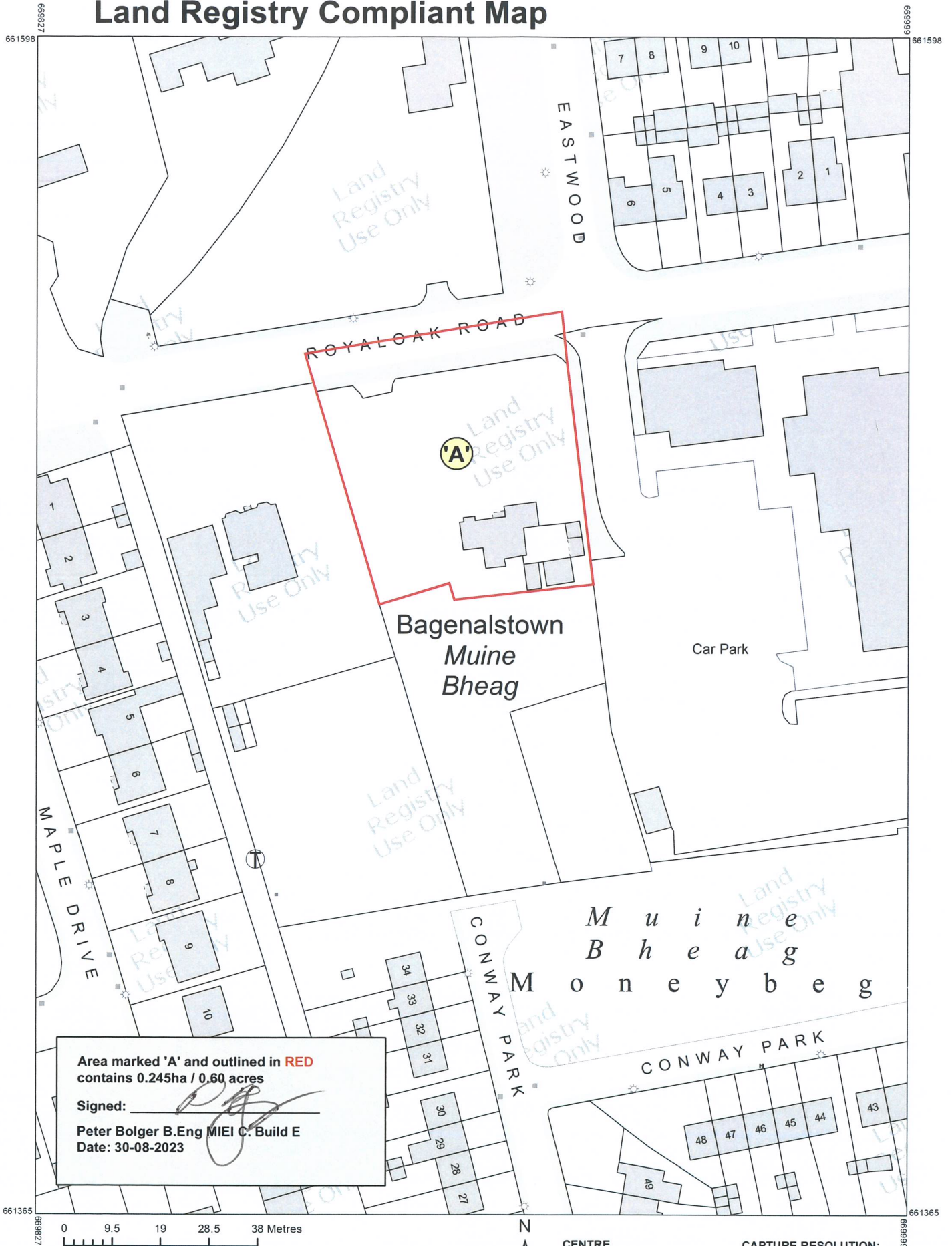



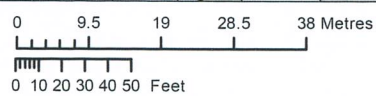
Land Registry Compliant Map



Area marked 'A' and outlined in RED contains 0.245ha / 0.60 acres

Signed: 

Peter Bolger B.Eng MIEI C. Build E
Date: 30-08-2023



OUTPUT SCALE: 1:1,000



CENTRE COORDINATES:
 ITM 669913,661482

PUBLISHED: 25/07/2023
MAP SERIES: 1:1,000
ORDER NO.: 50347851_1
MAP SHEETS: 4650-13

CAPTURE RESOLUTION:
 The map objects are only accurate to the resolution at which they were captured. Output scale is not indicative of data capture scale. Further information is available at: www.osi.ie; search 'Capture Resolution' **LEGEND:** www.osi.ie; search 'Large Scale Legend'

COMPILED AND PUBLISHED BY:
 National Mapping Division of
 Tailte Éireann,
 Phoenix Park,
 Dublin 8,
 Ireland.
 D08F6E4


No part of this publication may be copied, reproduced or transmitted in any form or by any means without the prior written permission of the copyright owner.

Ordnance Survey maps never show legal property boundaries, nor do they show ownership of physical features.

© National Mapping Division of Tailte Éireann, 2023
 All rights reserved

www.tailte.ie
 Any unauthorised reproduction infringes Tailte Éireann copyright.

The representation on this map of a road, track or footpath is not evidence of the existence of a right of way.



Tailte Éireann