



Tailte Éireann

Clárúchán, Luacháil, Suirbhéireacht Registration, Valuation, Surveying

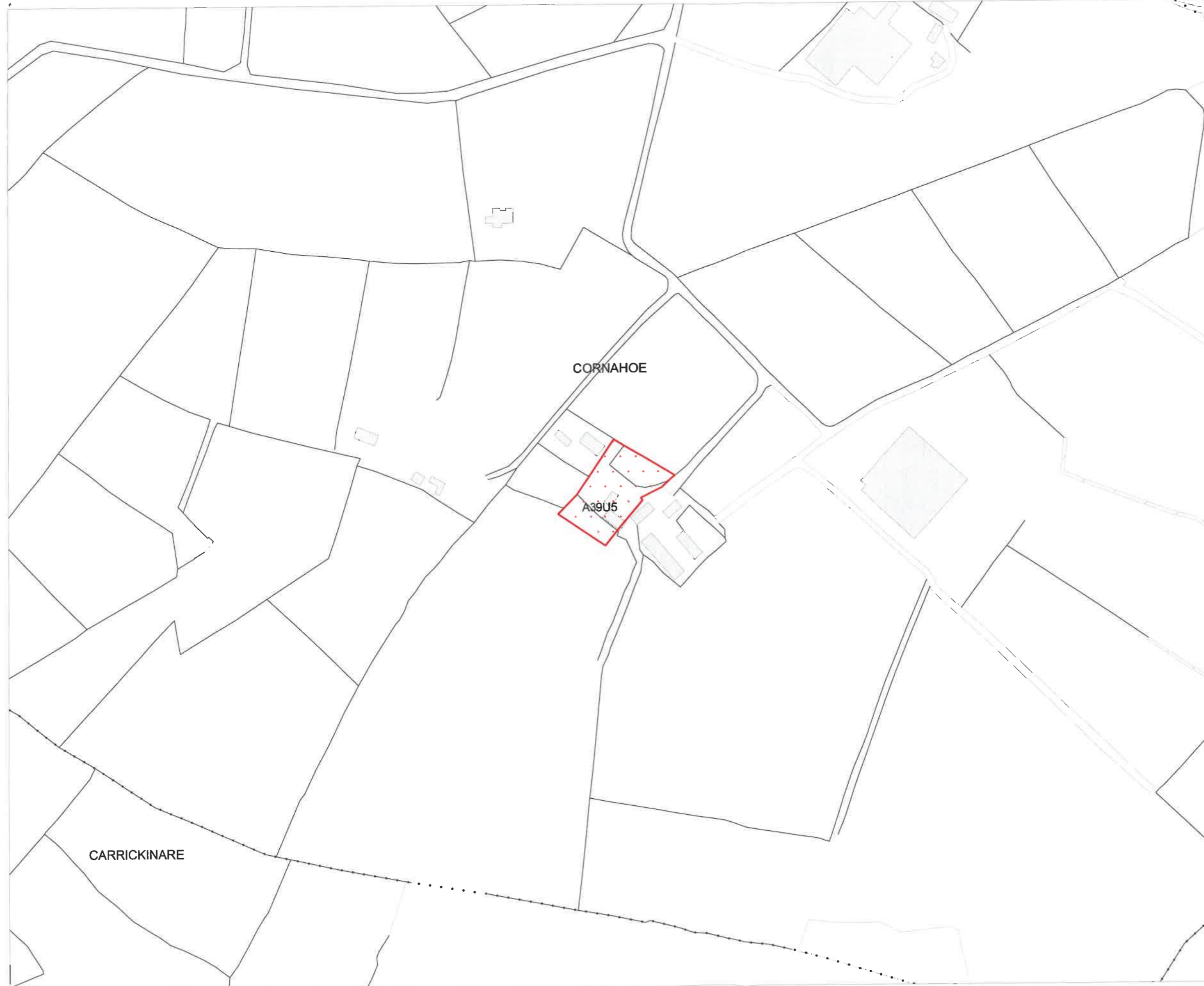
Folio: MN13717F

This map should be read in conjunction with the folio.




Tailte Éireann (TÉ) Registration mapping is based on TÉ Surveying mapping. Where TÉ Registration maps are printed at a scale that is larger than the TÉ Surveying scale, accuracy is limited to that of the TÉ Surveying map scale.

For details of the terms of use and limitations of scale, accuracy and other conditions relating to TÉ Registration maps, see www.tailte.ie.

This map incorporates TÉ Surveying map data under licence from TÉ. Copyright © Tailte Éireann and Government of Ireland.









(centre-line of parcel(s) edged)

-  Freehold
-  Leasehold
-  SubLeasehold



Burdens (may not all be represented on map)

-  Right of Way / Wayleave
-  Turbary
-  Pipeline
-  Well
-  Pump
-  Septic Tank
-  Soak Pit

A full list of burdens and their symbology can be found at: www.landdirect.ie

Tailte Éireann Registration operates a non-conclusive boundary system. The TÉ Registration map identifies properties not boundaries meaning neither the description of land in a folio nor its identification by reference to a TÉ Registration map is conclusive as to the boundaries or extent. (see Section 85 of the Registration of Title Act, 1964). As inserted by Section 62 of the Registration of Deed and Title Act 2006.